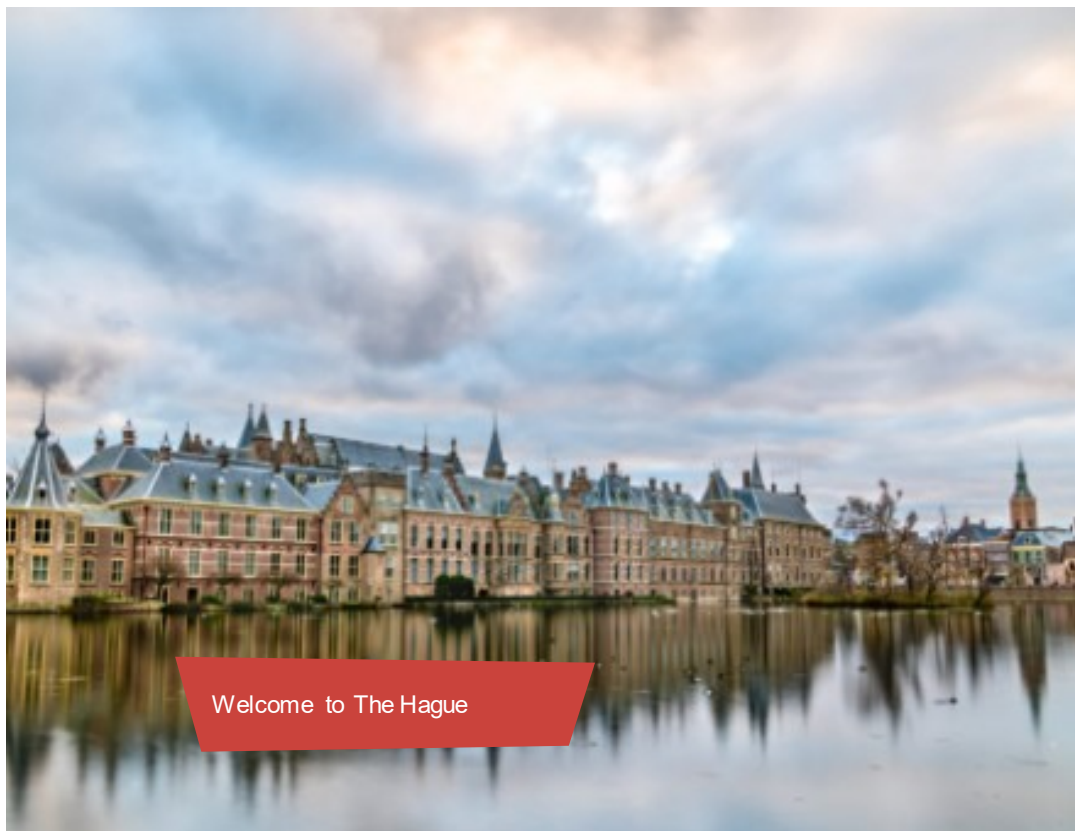


Sightseeing The Hague

THE HAGUE HIGHLIGHTS TOUR

Detailed walking tour for students



CAMPUS
STUDENT LIFE & SPORTS

THE HAGUE
UNIVERSITY OF
APPLIED SCIENCES


Welcome to The Hague!

The Hague Highlights is a detailed walking route through the centre of the beautiful city of The Hague.

An introduction to your student city!

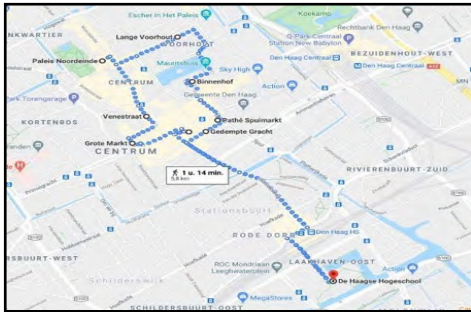
Departure from THUAS / Johanna

Westerdijkplein. Duration 1.5 hours.


When you see this sign  you will find a vlog about the hotspot on

www.studyinthehague.com

> student vlogs.




1. Walk in the direction of the train station Hollands Spoor.

Opened in 1843, this station has the special feature of a waiting room for the royal family. 



2. Go through the bicycle tunnel and then turn right. In this bicycle tunnel you can decipher messages in the tile pattern.



3. At the supermarket Jumbo on the corner, turn left. You walk on Stationsweg. This street is also called Het Lint. From station to the city center.



4. The first street on the left (Hoefkade) shows you the Student Hotel.

A place where you can chill in the cozy bar. The Hoefkade is a long street, at the end you will find "The Hague Market" (De Haagse Markt) for cheap groceries. (1.6 km)



If you walk straight ahead, follow Stationsweg in the direction of the centre.

5. Halfway you will see the beautiful Huygenspark. Nice establishments are located here for lunches but also for social drinks.



6. One of the largest student associations in The Hague is located at this park. This is INTAC van Zwijndregt. The society offers you the opportunity to have a cheap drink. 🍷



7. You continue on Stationsweg. When you cross the bridge, the same street is suddenly called Wagenstraat. Here you will see cozy cafes on the left side of the canal, especially lovers of Belgian beers should stop here.



8. You continue your way towards the centre. You will pass under the Chinese gate and that is the sign that you have arrived in China Town. Here you will find poems on the curbs and many Chinese shops. The street signs are also indicated in Chinese.



9. Turn right at the Wagenstraat - Gedempte Gracht intersection.



10. You now continue to Spui. You see a large theater is it's called Amare. This also houses the Royal Conservatoire. It is the largest theater /concert hall in The Hague.





11. You go back to Spui, on your left you see Pathé Spuimarkt where the very latest films are shown. On your right you see the white building which contains the municipality and library.



12. Right in front of you you see the Primark for your "affordable" clothing.



13. You continue your way towards the Lower House. You can see the new part of the building with the conference room.



At the moment the houses of parliament are under construction for five years. These are the oldest houses of parliament still in operation. For the time being the parliament moved to another part of the city at Bezuidenhoutseweg 67"



You can continue your walk to the pont called the Hofvijver. Walk around it en turn right.



14. You will now see the Mauritshuis on the left. This former house is a prestigious museum with famous resident "The Girl with a Pearl Earring" 🇳🇱



15. Straight ahead you will see Het Plein on the right. A great place with restaurants and bars.



16. Here you go to the left and there you will see famous nightlife which consists of nightclubs such as Haagsche Kluis and Millers.



17. You continue your way towards the Lange Voorhout. A beautiful French-looking place in the city where the Escher Museum and the famous Hotel des Indes are located. The hotel has had famous guests and the glamour remains.



18. You now turn left and on the way you will see the Pulchri Studio on the left. Feel free to enter here to see beautiful art or for a good cup of coffee on the blissful terrace.



19. Here you go straight on again. On the right side you will see a church. This is the Kloosterkerk, the church is regularly visited by King Willem Alexander and Queen Maxima.



20. You walk on and turn right on the Kneuterdijk. In front of the palace that now serves as the Council of States.



21. Here you walk to Noordeinde, there you turn right and then you suddenly find yourself in front of the king's working palace. At the rear of the palace is also a fantastic city garden which you can visit. 🇳🇱



22. You go back on Noordeinde in the direction where you just came from. You walk in the direction of 't Goude Hooft, the oldest inn in The Hague. 🇳🇱



23. You continue your way and you will end up in the Venestraat, as you can see there are plenty of shops here to shop.




24. Turn right when you see the Etos pharmacie shop. You then walk in the direction of the Grote Markt. Paradise for the terrace enthusiast. With tasty eateries and many fun festivals, this is a very popular place in The Hague. 🇳🇱



25. You walk across the Grote Markt with the Zetta, Vavoom, De Zwarte Ruiter, Boterwaag, Hoender en Hop and the Gyros Club. You will also see the iconic statue of "Haagse Harry" 🇳🇱



26. At the end of Grote Markt you will see the entrance to the tram tunnel designed by Rem Koolhaas. (world famous architect) feel free to take a look.



27. You come out on the Grote Marktstraat, on the right side you will see Bleyenbergh, a beautiful cafe with a roof terrace, further down the street you will see the large logo in the shape of a P for Paard, the largest entertainment venue in The Hague. 🇳🇱



28. You turn left here and you will see retailers such as the Mediamarkt, Peek and Cloppenburg and at the Bijenkorf we turn right again. 🇳🇱



29. Continue your way back through Wagenstraat all the way to the station "Den Haag Hollands Spoor". From there you can walk straight to The Hague University.



We hope you have enjoyed your walk through the beautiful city of The Hague!



For more information:

www.campushhs.nl

@campushhs on all socials

