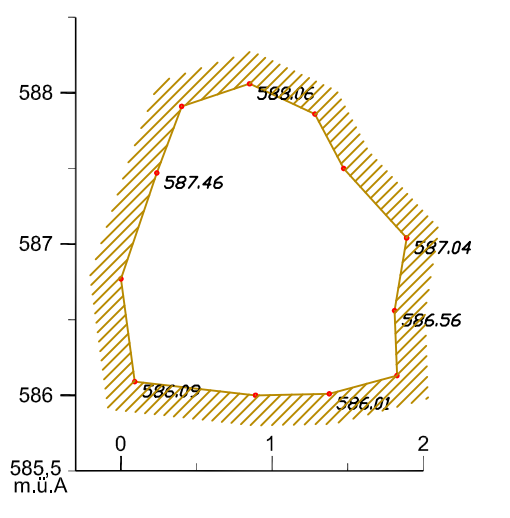
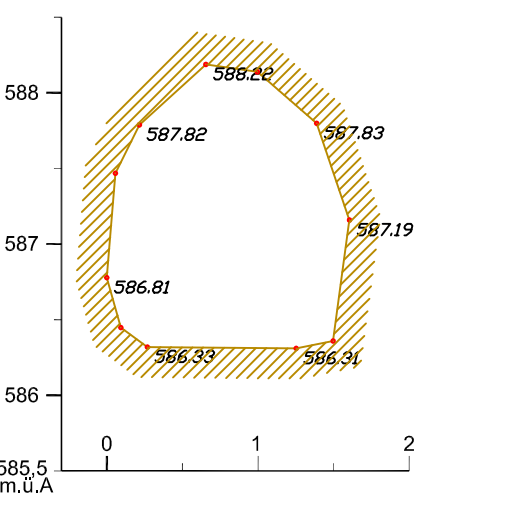


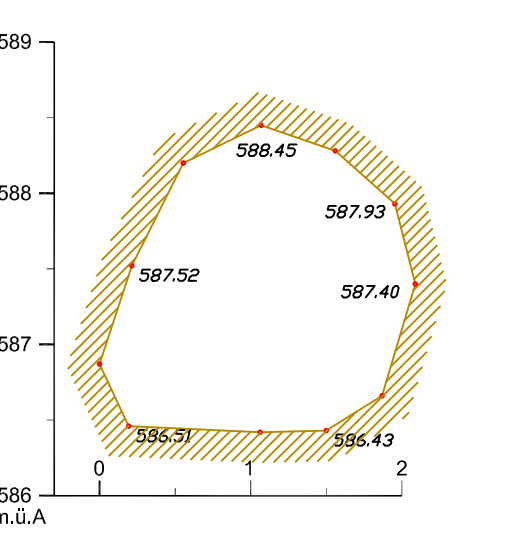
A ————— B



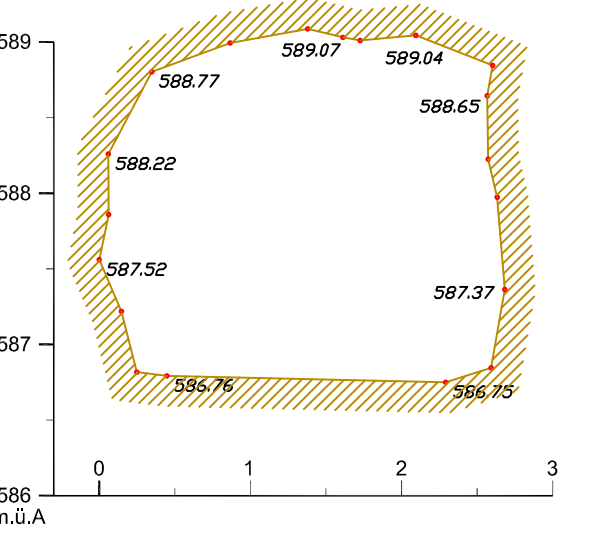
C ————— D



E ————— F



G ————— H



Stollenprofil G - H

Mundloch: Blick von innen

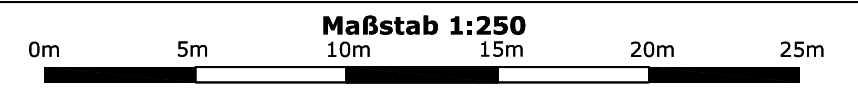
Mundloch: Versperrung



## Lageplan

### Kaisersberg Schloßruine - Stollen

**Vermessung:** 11.03.2021 durch TB DI Skacel Markscheidewesen GmbH  
Orientierung und Höhe durch KT - Stein 247-132



Darstellung vom: 24.03.2021

Nr.: LP\_KA\_Stollen\_2021\_250\_01